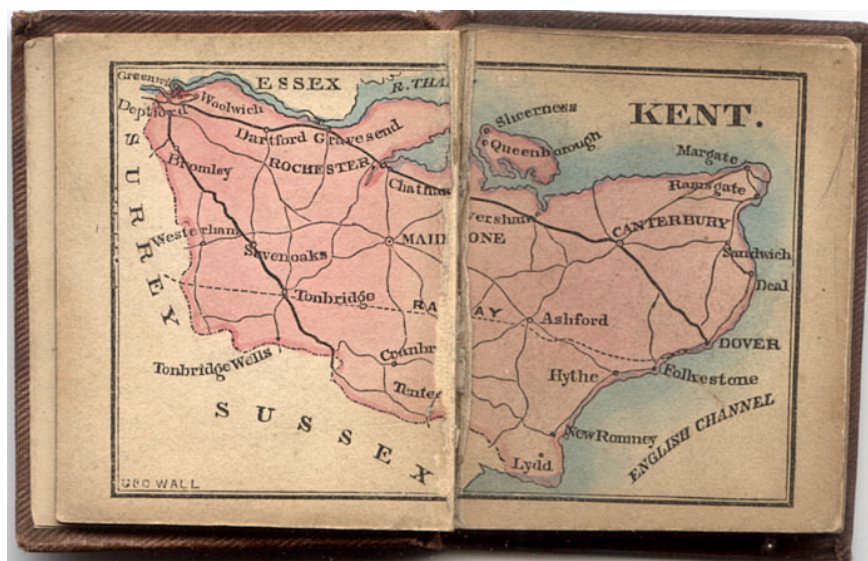
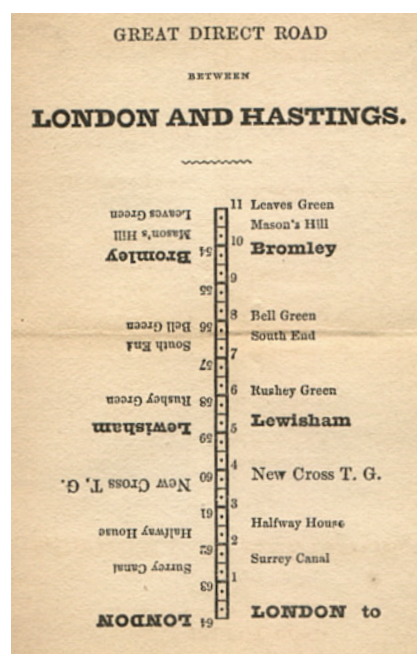
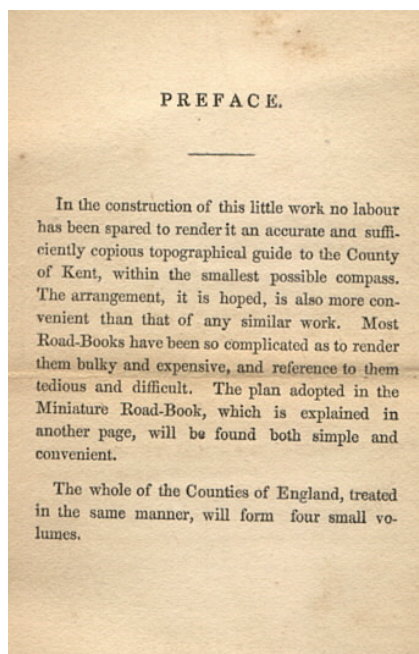


1842

George H. Wall



An uncompleted series of five miniature road-books, only about 75 x 55 mm. in size, was issued in London about 1842. Each contains road information, including linear mileage tables, and a hand-coloured double-page county map by George Henry Wall, 90 x 60 mm. Only the one of Kent is signed 'Geo Wall' but the others are almost certainly by his hand too.



- The Miniature road-book of Hampshire.* London, Darton & Clark, (1842).
The Miniature road-book of the Isle of Wight. London, Darton & Clark, (1842).
The Miniature road-book of Kent. London, Darton & Clark, (1842).
The Miniature road-book of Surrey. London, Darton & Clark, (1842).
The Miniature road-book of Sussex. London, Darton & Clark, (1842).